



# Demolition of 1334 Fifth Avenue

---





# Who We Are

- Orbital has been in Uptown since 1982 – over 40 years.
- Robert Lewis has owned property in this area for over 40 years.
- We take care of our buildings and our property
- We engage with local community groups for the betterment of the local economy, local safety, and opportunities for us all to grow
- We exhibit pride in our community and have shown our commitment to being here





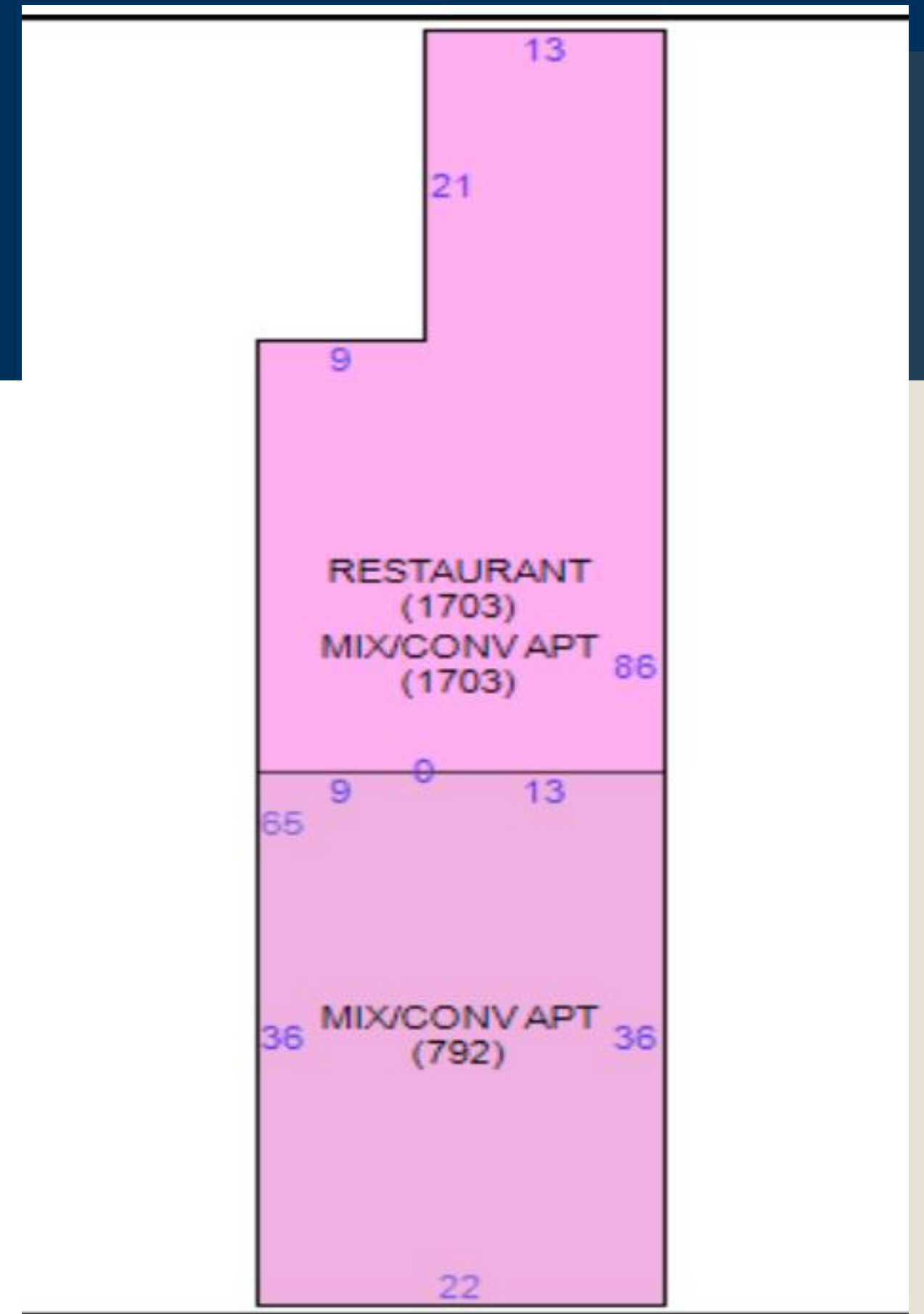
# General Information

Address: 1334 Fifth Ave, Pittsburgh PA, 15219


Parcel: 0002-G-00051-0000-00

Lot area: 1,449 sqft.

3 story brick structure



















← 1334 Fifth Ave 🔍 ✕

1339 Fifth Ave

Pittsburgh, Pennsylvania


Google Street View

Apr 2023 See more dates





**1322 Fifth Ave**  
Pittsburgh, Pennsylvania

 Google Street View

Apr 2023 [See more dates](#)





**1331 Fifth Ave**  
Pittsburgh, Pennsylvania

 Google Street View


---

Apr 2023 [See more dates](#)





**1339 Fifth Ave**  
Pittsburgh, Pennsylvania

 Google Street View

Apr 2023 [See more dates](#)





1334 Fifth Ave



**1398 Watson St**  
Pittsburgh, Pennsylvania

Google Street View

Nov 2020   [See more dates](#)



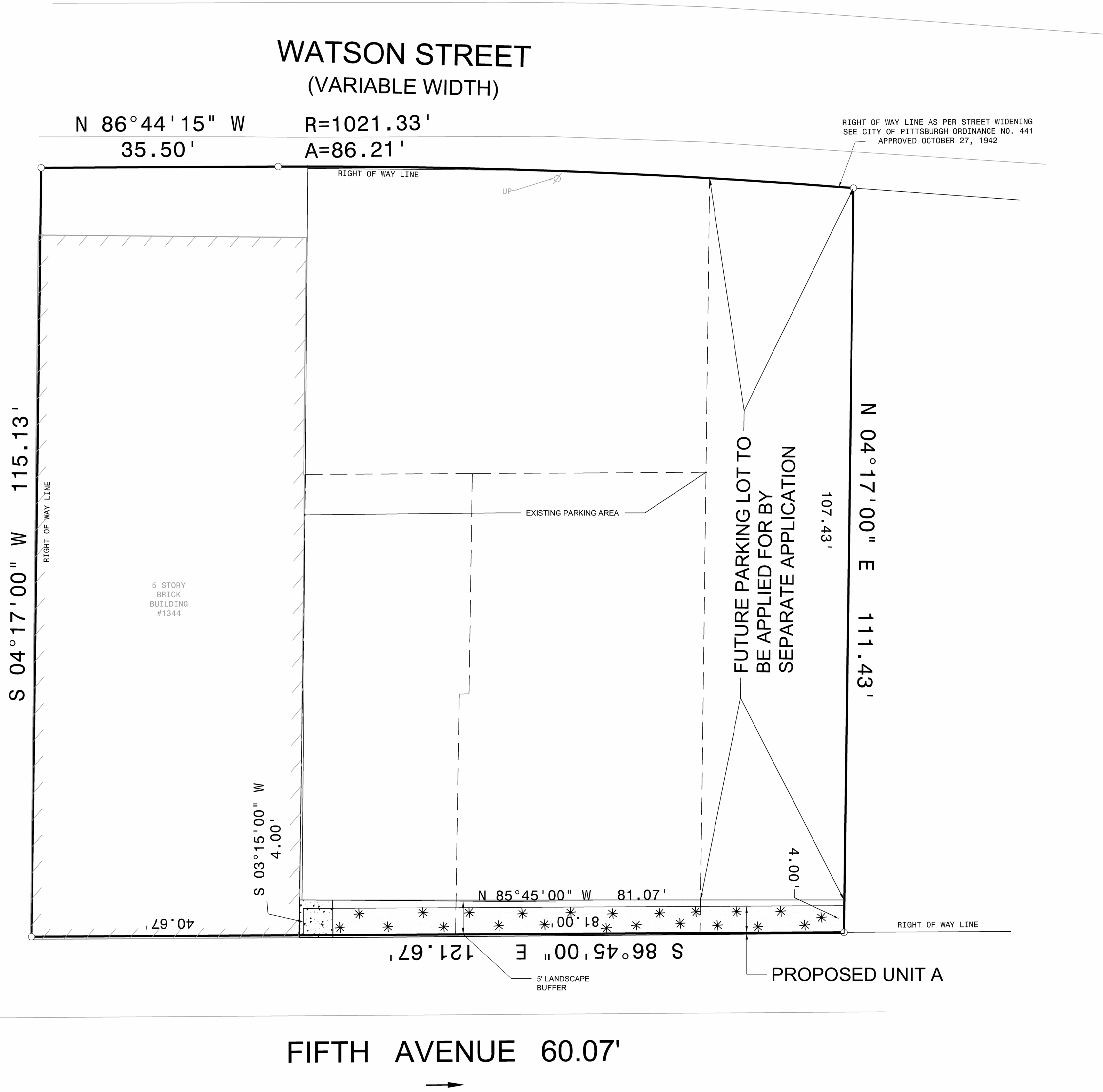
Google



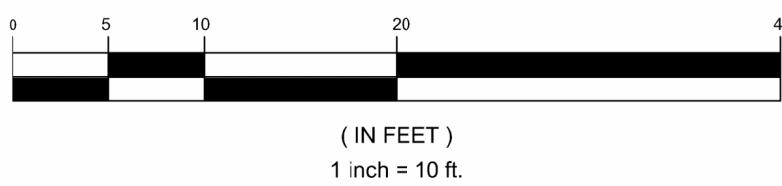
Print & Filename: C:\Projects\1400014823\0001 Consolidation\Drawings\02-Archival\04-24-2025\010 SITE PLANS\04-24-2025.dwg  
Plot Date: 11/22/2025 10:05 AM John E. Herman  
Save Date: 11/22/2025 10:05 AM

THE GATEWAY ENGINEERS, INC. RETAINS OWNERSHIP RIGHTS OF ALL DATA WITHIN THE PLANS. DATA CONTAINED WITHIN IS ONLY TO BE USED FOR ITS INTENDED PURPOSE BY ITS RESPONSIBLE PARTY. THE USE, REPLICATION, REPRODUCTION, OR REDISTRIBUTION OF DATA CONTAINED WITHIN IS STRICTLY PROHIBITED AND SUBJECT TO LEGAL ACTION.

STEVENSON STREET 60.07'



Know what's below.  
Call before you dig.  
1-800-242-1776  
Serial No. -



## FIFTH AVENUE CONSOLIDATION PLAN

1334-1344 FIFTH AVENUE  
PITTSBURGH, PA 15219

PREPARED FOR:

**ROBERT J. LEWIS**

1334-1344 FIFTH AVENUE  
PITTSBURGH, PA 15219

### SITE PLAN


Project Number: 14823-0001  
Drawing Scale: 1"=10'  
Date Issued: NOV, 2024  
Index Number: -  
Drawn By: DAS  
Checked By: PTC  
Project Manager: PTC

C100

### REVISION RECORD

Date	No	MISC. REVISIONS
02/20/2025	01	MISC. REVISIONS
02/24/2025	02	MISC. REVISIONS
02/26/2025	03	MISC. REVISIONS
04/25/2025	04	MISC. REVISIONS
-	05	-
-	06	-
-	07	-
-	08	-





- 

1-800-242-1776  
Serial No. -



Project Number: 14823-0001  
Drawing Scale: 1"=10'  
Date Issued: NOV. 2024  
Index Number: --  
Drawn By: JEH  
Checked By: PTC  
Project Manager: PTC